

БЪЛГАРСКА КАРТОГРАФСКА АСОЦИАЦИЯ
бул. Хр. Смирненски 1, 1046, София; www.cartography-gis.com
BULGARIAN CARTOGRAPHIC ASSOCIATION
bgcartography@gmail.com; tel: +359 887 832702




BCA DONATION

of modern Bulgarian maps and cartographic products for the
UN library

Products from DataMap-Europe Ltd. to UN, New York

1. Road Map Bulgaria, Black Sea Resorts 1:760 000



Description

Publication 2007; Size: 8.5/15.5 cm fold (70/50 cm unfolded)

- **Manufacturer:** Datamap-Europe Ltd.
- **Weight:** 0.037 Kgs

Tourist information, maps of towns: Varna, Burgas, Sozopol, Albena, Golden Sands, Sv.Sv. Konstantin i Elena, Sunny Beach

2. Tourist Map Nesebar 1: 9 000



Description

Publication 2006; Size: 10/21.5 cm fold (60/43 cm unfolded)

- **Manufacturer:** Datamap-Europe Ltd.

- **Weight:** 0.031 Kgs

Realistic pictures of Nessebar.

Include: medical centers, post stations, police stations, information centers, parking. Maps of Sunny Beach and Nessebar - road network, petrol and gas stations, tourist, market, sports, culture and entertainments spots, information for hotels.

3. Tourist Map Borovec 1: 12 000



Description

Publication 2005; Size: 10/21.5 cm fold (60/43 cm unfolded)

- **Manufacturer:** [Datamap-Europe Ltd.](http://www.datamap-europe.com)
- **Weight:** 0.035 Kgs

Realistic pictures of Rila with sky runs and facilities around Borovetz, map of Rila, map of Borovetz, tourist centers, parking, chalets, restaurants, hotels, and other tourist information

4. Bansko Tourist Map 1: 10 000




Description

Publication 2007; Size: 10/21.5 cm fold (60/43 cm unfolded)

- **Manufacturer:** [Datamap-Europe Ltd.](http://www.datamap-europe.com)
- **Weight:** 0.031 Kgs

Realistic pictures of Pirin with sky runs and facilities around Bansko, map of Pirin, Map of Bansko, tourist information, parking, chalets, restaurants, hotels, and other tourist information

5. City Plan Sofia 1:20 000 and region 1:160 000



Description

Publication 2012; Size: 12.3/23 cm fold (100/70 cm unfolded)

- **Manufacturer:** [Datamap-Europe Ltd.](http://www.datamap-europe.com)
- **Weight:** 0.080 Kgs

Detailed index of names on street, schools, university, hospitals, police stations, parking, petrol and gas stations.

6. Road Map Bulgaria 1:530 000



Description

Publication 2013; Size: 12.3/23 cm fold (100/70 cm unfolded)

- **Manufacturer:** [Datamap-Europe Ltd.](#)
- **Weight:** 0.080 Kgs

Map include: national border, detailed road network with road distance in kilometer between settlement, petrol and gas stations. Maps of towns: Sofia, Plovdiv, Varna, Burgas, Ruse, Tarnovo and center.

7. North Greece 1:350 000




Description

Publication 2011; Size: 12.5/23 cm fold (100/70 cm unfolded)

- **Manufacturer:** [Datamap-Europe Ltd.](#)
- **Weight:** 0.080 Kgs

Large scale road map of North Greece 1:350 000. This is the most detailed map that include north part of Greece and south part of Bulgaria. Map include: geographic network; hydrography; country border; towns and villages with area; detailed road network with road distance in kilometer between settlement, all frontier checkpoint between Greece and Bulgaria, holiday resorts, tourist sights, beach and camping sites, Index of Greece, index of Bulgaria, Special fold, easy for use.

8. City Map Varna 1:10 000 and Region 1:300 000



Description

Publication 2012; Size: 12.3/23 cm fold (100/70 cm unfolded)

- **Manufacturer:** [Datamap-Europe Ltd.](#)
- **Weight:** 0.079 Kgs

Map of Varna, map of Varna region, Index of streets, one way streets, petrol and gas stations, urban transports, Maps of Albena, Golden Beach, Sv.sv. Konstantin i Elena

9. Historical atlas of South-Easterly Europe



Description

Publication 2012; Size: 15.5/24 cm (80 pages, 62 maps)

- **Manufacturer:** [Datamap-Europe Ltd.](#)
- **Weight:** 0.164 Kgs

The Atlas is intended for the historical community, students and all those interested in the history of Southeast Europe from the IV century to the present days. It is a valuable tool for the needs of Bulgarian education. The content is divided into the following sections: Middle Ages, IV-XV century; New time, XVI -

XIX century; Balkans 1878.

The maps were compiled based on the latest historical research and data using Geographic Information Systems. They are rich in events and information presented in a way that does not make difficult the reading of the maps. The geographic basis is presented accurately and reliably. The Atlas is projected with modern design and high quality printing.

10. Atlas Sofia and Region 1:13 000



Description

Publication 2014; Size: 24/22 cm, 84 pages

- **Manufacturer:** [Datamap-Europe Ltd.](#)
- **Weight:** 0.288 Kgs

Actual map of Sofia - one way streets, urban transport, hotels, hospitals, schools, medical centers, museums, post offices, culture centers, theaters, galleries, airports, railway stations, bus stations, petrol and gas stations, parking, shopping centers, hypermarkets, sports halls, swimming pools, zoo. Maps of 38 statements of Sofia - region: maps of Vitosha mountain, Balsha, Bankya, Bistritza, Bozhurishte, Busmantzi, Buhovo, Vladaya, Boynegovtzi, Voluyak, German, Gorni Bogrov, Dobroslavtzi, Dolni Bogrov, Dolni Pasarel, Zheleznitza, Zhelyava, Zhiten, Ivanyane, Kazichene, Klisura, Kokalyane, Kostinbrod, Krivina, Kubratovo, Katina, Lozen, Lokorsko, Malo Buchino, Mirovyane, Mramor, Marchaevo, Negovan, Novi Iskar, Pancharevo, Podgumer, Svetovrachane, Chepintzi, Yana.

Maps from KartGeo Ltd. to UN, New York

1. Belasitsa and Ograzhden - tourist map



A detailed tourist map covering the mountains of Belasitsa and Ograzhden. Scale: 1:70 000, size 70/100 cm, Languages of the legend – Bulgarian, English, Macedonian, Greek.

The map represents a cross-border area of 3 000 sq. km, covering territories of three countries - Bulgaria, FYR Macedonia and Greece. It includes railway lines and stations, detailed road network with classification, foot paths, protected areas, tourist chalets and shelters, hotels, archaeological sites, waterfalls, mountaineering sites, other natural landmarks and places of interest. The map shows all marked trekking routes with approximate hiking times. A list of tourist sites and important points with GPS data is also included. The map can be used for route planning and

navigation.

2. Sofiyska Mala Sveta Gora /Sofia Holy Mount/



A detailed tourist map covering Sofia and the mountain areas surrounding it. Scale: 1:140 000, size: 50 x 70 cm.

Sofia Holy Mount (Sofiyska Mala Sveta Gora) is a unique complex of monasteries surrounding Sofia. Situated in the most beautiful mountain areas of Vitosha, Lyulin, Lozenska planina, Stara planina and some plains, the monasteries represent a great part of the Bulgarian cultural and historical heritage. The map shows 65 monasteries. The most significant ones are represented by paintings, pictures and detailed

information. The key to map symbols is in Bulgarian and English. The map is published in association with the Sofia Holy Metropolis.

3. 100 National Tourist Sites of Bulgaria



Scale – 1:800 000, size: 50/70 cm.

A compact, pocket sized tourist map covering the whole of Bulgaria. It shows the most significant cultural, historic and natural landmarks of Bulgaria. The map aims to promote the National movement “100 National Tourist Sites”. It contains attractive individual paintings of all the sites. An index listing visitor information and contact details is included on the reverse. The map publishing is ordered by the Bulgarian Tourist Union.


4. The Top Ten Mountain Peaks of Bulgaria



A small format tourist map containing separate detailed maps of the top ten mountain peaks of Bulgaria. Size: 50/70 cm.

The map is ordered by the Bulgarian Tourist Union. The top ten mountain peaks of Bulgaria: Musala – 2925 m (Rila), Vihren – 2914 m (Pirin), Botev – 2376 m (Stara Planina), Cherni vrah – 2290 m (Vitosha), Ruen – 2251 m (Osogovska planina), Gotsev vrah – 2212 m (Slavyanka), Golyam Perelik – 2191 m (Rodopi), Radomir – 2029 m (Belasitsa), Ruy – 1706 m (Ruy), Bogdan – 1604 m (Sredna gora), are represented by separate maps including footpaths, trekking routes, tourist chalets and shelters, lifts, natural landmarks, places of interest, National Parks, Nature Parks, Nature Reserves. All marked trekking routes are highlighted. There are also useful tourist information and attractive pictures. The map key is in Bulgarian and English.

5. Strandzha - tourist map



A detailed map that covers the whole of the cross-border mountain area of Strandzha. Scale: 1:200 000, size: 70/100 cm.

The map publishing is ordered by the municipality of Malko Tarnovo according to the BG2005/017-453.01.02.01-13 project which is a part of the Phare Programme Cross-Border Cooperation Bulgaria – Turkey “Grant Scheme for Promotion of Sustainable Development in Strandzha/Yildiz Mountain Area”. The project is carried out both by the Bulgarian and the Turkish side of Stranzha/Yildiz mountain area and contributes for the enhancement of the sustainable development of the region. The activities take place in the municipalities of Malko Tarnovo, Kirklareli, and Tsarevo. They include making of inventory of the resources for the development of ecotourism of Strandzha Mountain; support of the economic growth of the local communities; publishing of the first tri-lingual tourist map of Strandzha/Yildiz mountain area – in Bulgarian, Turkish and English languages; increasing the possibilities for alternative tourism in the target area.

The map includes a huge amount of detail. It depicts the tourist infrastructure of the region, the most significant places of interest including archaeological sites, fortresses, museums, monuments, architectural complexes, caves, road network with classification, administrative units, tourist trails, Nature Parks, Nature Reserves. Some of the most attractive sites situated in the municipalities of Malko Tarnovo, Tsarevo, Primorsko, Sredets, Kirklareli are represented by comprehensive tourist information and pictures on the reverse. The key to the map symbols as well as the text information are in Bulgarian, English and Turkish.

Maps from KartProekt Ltd. to UN, New York



1. Tsentralna Stara Planina - Troyanski Balkan /Central Stara Planina - Troyan Balkan/

Publisher: KartProekt Ltd.

Scale: 1:70 000, size: 70/100 cm.

A detailed tourist map covering the highest and most attractive part of the Central Stara Planina - Vezhen Peak, Kozya Stena Peak, Beklemeto Pass, Levski (Ambaritsa) Peak, Botev Peak, Triglav Massif. A huge amount of detail is included without compromising the clarity. The map contains up-to-date, accurate and detailed information about the territory and the tourist infrastructure. It includes railway lines and stations, detailed road network with classification, footpaths, eco-trails, protected areas, tourist chalets and shelters, hotels, rest homes, archaeological sites, natural landmarks and other places of interest. The map depicts the boundaries of the Central Balkan National Park and the natural reserves located in the park. There is a list of GPS coordinates of most popular tourist sites.

The map shows all summer winter marked trekking routes with approximate hiking times. A list of tourist sites and important points with GPS-data is also included. The key to map symbols is in Bulgarian, English and German.

Comprehensive information about the mountain, the municipality of Troyan, tourist chalets and sites is provided on the reverse. It also contains information about dangers in the mountain as well as advices of the Mountain Rescue Service.

The map can be used for route planning and navigation.

2. Starosel - A Thracian Cult Center



Publisher: KartProekt Ltd.

Scale: 1:50 000, size: 50/70 cm.

A map covering the area of the revealed Thracian sites around the village of Starosel. The village of Starosel is situated 50 km away from the town of Plovdiv and 22 km away from the town of Hisarya. The map represents the most attractive part of the mountain of Sredna Gora. It contains up-to-date, accurate and detailed information about the territory and the tourist infrastructure. The map shows all marked trekking routes with approximate hiking times. A list of tourist sites and important points with GPS-data is also included.

Maps from Geopan Ltd. to UN, New York

1. Dobrudzha / Albena - Tourist Map



Publisher: Geopan Ltd.

Scale: 1:100 000, size: 70/100 cm

The content of the map corresponds to content of modern European complex tourist maps at scale 1: 100,000. The map contains topographic information, up-to-date information for communications, facilities of administrative and public services and the new tourist base. The thematic content of the map gives particular attention to the natural sites, monuments and cultural heritage of Dobrudzha. The map represents 12 towns, 7 neighborhoods, 7 holiday villages and 228 villages. It covers 4879 sq km, including lakes, marshes, firths and one of the most interesting coastlines of Europe - the northern part of the western Black Sea coast.

2. Burgas Municipality - Tourist Map



Publisher: Geopan Ltd.

Scale: 1:54 000, size: 70/100 cm

Tourist map of the Municipality of Burgas at scale 1:54 000, 5000 copies. The map covers the entire territory of the great sea municipality and represents its broad possibilities for realization of a modern tourist product. The cartographic base at scale 1:54 000 can support in the future the creation of thematic maps for cultural heritage, tourist attractions, protected areas of Burgas. The map can support the design of interpretive infrastructure throughout the municipality.

Maps from KartProekt Ltd. and Geopan Ltd. to UN, New York

1. The Coastal Part of Stara Planina - Kamchia - Tourist Map



Publishers: Ecopan Ltd. and KartProekt Ltd.

Scale: 1:70 000, size: 70/100 cm.

Languages: Bulgarian; English

A detailed tourist map covering the coastal part of the mountain of Stara planina. It includes railway lines and stations, detailed road network with classification, airports, ports, light-houses. The map depicts foot paths, marked trekking routes, tourist chalets and shelters, hotels, camping areas, archaeological sites and other places of interest. It shows a navigable route for water tourism on Kamchia river as well as dangerous rapids and bivouacs. The map presents 28 protected areas including 3 reserves, 18 protected localities, 7 natural landmarks. A map of the firth of Kamchia river (scale 1:10 000) is provided on the reverse.

2. The Coastal Part of Stara Planina - Kamchia - Tourist Map



Publishers: Ecopan Ltd. and KartProekt Ltd.

Scale: 1:70 000, size: 70/100 cm.

Languages: Russian; English

A detailed tourist map covering the coastal part of the mountain of Stara planina. It includes railway lines and stations, detailed road network with classification, airports, ports, light-houses. The map depicts foot paths, marked trekking routes, tourist chalets and shelters, hotels, camping areas, archaeological sites and other places of interest. It shows a navigable route for water tourism on Kamchia river as well as dangerous rapids and bivouacs. The map presents 28 protected areas including 3 reserves, 18 protected localities, 7 natural landmarks. A map of the firth of Kamchia river (scale 1:10 000) is provided on the reverse.

3. Municipality of Primorsko, Ropotamo Rezerve - Tourist Map



Publishers: Geopan Ltd. and KartProekt Ltd.

Scale: 1:100 000, 1:23 500; size: 70/100 cm.

On the occasion of the 20th anniversary of the restoration of the reserve "Ropotamo" which is one of the most remarkable protected areas in the western Black Sea coast, Municipality of Primorsko, Primorsko Club, KartProekt Ltd. and International Trade and Cultural Center - Geopan issued a tourist map of the Municipality of Primorsko at scale M 1:100 000 and a detailed map of Ropotamo reserve at scale 1:23 500. The reserve is a part of a natural and cultural-historical complex composed of five protected areas, 3 old ports and one of the impressive megalithic temples in this part of the world. Both professionally produced maps and all the twenty-six information margins compose richly illustrated brochure. It presents the overall natural, cultural and historical heritage of the municipality of Primorsko and the Coastal region of Strandzha, which attracts a growing tourist interest. The issue promotes the development of ecological, cultural, scientific and educational tourism in the region and the preservation of the extraordinary abundance of Ropotamo Reserve.

4. Municipality of Byala - Tourist Map




Publishers: Geopan Ltd. and KartProekt Ltd.

Scale: 1:70 000, 1:10 000; size: 70/100 cm

Tourist map of the Municipality of Byala (thematically dedicated to the Municipality of Byala) at scale 1:70 000 and a modern tourist map of the town of Byala at scale 1:10 000. Area of nearly 9 square kilometers is pigeonholed. New names of streets and residential areas, recreation areas, parks and all the sights are represented. The map of the town of Byala allows solving many management, touristic and business problems of the town. Primarily the map at scale 1:10 000 is an important and necessary step to create a modern interpretation infrastructure of Byala which is located at the Balkan coast of Varna.

5. Erkesiyata



Publishers: Geopan Ltd. and KartProekt Ltd.

Scale: 1:200 000, size: 70/100 cm.

Coverage: South-East Bulgaria.

The map represents the Old-Bulgarian border rampart Erkesiyata located in South-East Bulgaria.

The First European tourist map of the Old rampart Erkesiyata at scale 1: 200,000 combined with a map of the Municipality of Tundzha - Yambol at scale 1: 230, 000. Erkesiyata is a defensive moat between Medieval Bulgaria and Byzantium, which is located from Debel to the Rhodopes. Mostly (about 60 km) the rampart is located in the municipality of Tundzha, Yambol. The rampart is best preserved

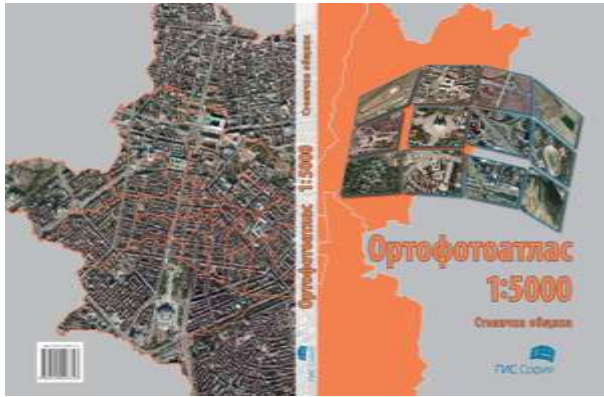
in the region of Simeonovo village. After the adoption of Bulgaria in the EU, Erkesiyata becomes the longest fortified rampart in the European Union. It is longer than the famous Hadrian's Wall in England.

The facility is visible from space. It connects the Black Sea coast and the valley of Maritsa River. It also connects seven Bulgarian municipalities - Burgas, Sredets, Karnobat, Straldzha, Tundzha, Galabovo and Simeonovgrad. The total length of the earthen rampart from the left bank of Burgas Lake to the left bank of Sazliyka River is 148 km. The map presents for the first time to Bulgarian society the idea of restoration of about 500-2000 meters of the rampart located in the municipality of Tundzha, Yambol region.

Erkesiyata was declared as a cultural monument of national importance. The project is implemented by the Municipality of Tundzha, Yambol region, Bulgaria and the International Trade and Cultural Center "GEOPAN", in cooperation with KartProekt Ltd.

The exact length of the facility was measured for the first time. A strategy for restoration and sustainable development of the national cultural monument "Erkesiyata" as a tourist site was adopted. At the invitation of the Chairman of the National Assembly of Bulgaria, the project was presented to the Bulgarian Parliament with a special exhibition.

Maps from GIS Sofia Ltd. to UN, New York



1. Ortofotoatlas of Sofia Municipality at scale 1:5000

Ortofotoatlas of Sofia Municipality is a deluxe edition, the first of its kind in Bulgaria. It includes images of an aerial photographing of the territory of Sofia Municipality, made in October 2011. The covered area is 1340 sq.km. Apart from orthophotomaps for the whole of Sofia Municipality, in the atlas you will find black and white and color orthophotos revealing the dynamically developing city

and the infrastructure changes in the recent years. Special maps demonstrate the application of photogrammetry and remote sensing methods in the field of cadastre, spatial planning and GIS. There are also anaglyph images of the crossroads of Maria Louisa Bld. and Todor Alexandrov Bld. and both St. Alexander Nevsky square and the National Assembly square. You can see them in detail with the 3D glasses accompanying the atlas.


The product is intended both for professionals in the industry and for fans and collectors.



2. The tourist map of Sofia

The map is issued in 2011, is intended for Bulgarian and foreign guests of the capital city. In the convenient pocket-sized flyer you can find a tourist map of the city center, orthophotoplan of the same territory, rich information on attractions, transport, tourism and others. The names of all sites are written in Cyrillic and Latin letters, and the legend is in Bulgarian, English, French and German. On the leaflets are marked even more cultural and socially significant sites - museums, galleries, churches, theaters, cinemas, hotels, restaurants, etc.

Products form Military Geographic Service to UN, New York



1. Road Atlas of the Republic of Bulgaria, Scale 1:400 000

A detailed road atlas of the Republic of Bulgaria at scale 1:400 000. It contains a detailed index of towns and villages. Language: English.



2. Geodesy Activities in Bulgaria - National Report 2007-2011

This report was prepared for the XXVth General Assembly of the International Association of Geodesy that took place in Melbourne, Australia, June 28 – July 7 2011.

Maps from Cartographic Studio DavGeo to UN, New York

1. Albena – 3D panoramic map



Type: 3- dimensional panoramic map

Last edition: 2013r.

Extent: 11,5/24cm (folded); 48/69cm (wrapped)

Language: English – Bulgarian

Description: Panoramic (3- dimensional) tourist map of Albena resort, created from a real three-dimensional model of the complex.

2. Sunny Beach – 3D panoramic map



Type: 3- dimensional panoramic map

Last edition: 2015r.

Extent: 11,5/24cm (folded); 48/69cm (wrapped)

Language: English – Bulgarian

Description: Panoramic (3- dimensional) tourist map of Sunny Beach resort, created from a real three-dimensional model of the complex.

The new hotel and apartment complexes are updated each year. The new objects are detected by GPS as three-dimensional models are built with accurate coordinates by location.

3. Ravda / Nessebar – 3D panoramic map



Type: 3- dimensional panoramic map

Last edition: 2013r.

Extent: 11,5/24cm (folded); 48/69cm (wrapped)

English: English – Bulgarian


Description: Panoramic (3- dimensional) tourist map of city of Nessebar (the ancient old town and the new part). Panoramic (3- dimensional) tourist map of village of Ravda. The maps are created from real three-dimensional model of the settlements. Archaeological monuments and sights are reproduced for the ancient Nessebar.

4. Burgas / Sozopol – tourist map



- Type: city-guide; Scale: 1:60000
Extent: 12/17cm (folded); 33,5/46,5cm (wrapped)
Last edition: 2012 г.
Language: English - Russian
Description: city-guide of Burgas - central part and Sozopol - old town.
Content:
- Neighborhoods, streets and boulevards;
 - Public buildings, airports and harbors;
 - Tourist, archeological and cultural-historical objects;
 - Information about the archeological and historical sights.

5. Surnena Sredna Gora - tourist map



- Type: tourist topographic map
Scale: 1:70000
Extent: 12/24cm (folded); 24/70 cm (wrapped)
Language: English – Bulgarian
Description: Tourist map of Surnena Sredna Gora
Content:
- Coverage – the ridge of Surnena Sredna Gora from r.Stryama (West) to r.Tundzha (East);
 - Prohibited areas, nature landmarks and reserves;
 - Republican road network, forest roads and trails;
 - Hiking tracks and trails;
 - Accommodation - hotels, chalets, shelters;

- Tourist and cultural-historical objects;
- Information about routes and sights.

6. Gabrovo District - tourist map




- Type: tourist topographic map; • Scale: 1:110000
Extent: 12/24cm (folded); 50/70 cm (wrapped)
Language: English – Bulgarian
Description: Tourist map of Gabrovo district.
Content:
- Coverage – Regional center Gabrovo - Municipalities of Gabrovo, Tryavna, Dryanovo and Sevlievo;
 - Road network – I, II, III и IV classes, local roads, highways numbering, railways;
 - Hydrography – Main rivers, dams and lakes;
 - Prohibited areas, nature landmarks and reserves;

- Hiking tracks and trails;

- Accommodation - hotels, chalets and tourist homes, guest houses;
- Cultural-historical sights;
- Monasteries, churches, fortress ruins, remnants of the old Roman roads, architectural and ethnographic complexes, museums and monuments, tourist information centers.

7. East Balkan Mountain and the Gulf of Pomorie - tourist map



Type: tourist topographic map

Scale: 1:50000

Extent: 12/22cm (folded); 70/100 cm (wrapped)


English: English – Bulgarian

Description: Tourist map of East Balkan Mountain and the Gulf of Pomorie

Content:

- Coverage – Municipalities of Pomorie, Ayitos and Ruen, the ridge of Balkan mountain from Varbishka mountain (West) to Diulinski Pass (East);
- Prohibited areas, nature landmarks and reserves;
- Republican road network, forest roads;
- Hiking trails;
- Accommodation – chalets;
- Archeological and cultural-historical sights;
- Tourist objects and wineries.

8. Bulgarka Natural Park - tourist map



Type: tourist topographic map

Scale: 1:50000

Extent: 12/22cm (folded); 70/100 cm (wrapped)


Language: English – Bulgarian

Description: Tourist map of Bulgarka Natural Park

Content:

- Coverage – the ridge of Balkan mountain from Hristo Smirnenski dam (West) to Gramadliva chalet (East);
- Prohibited areas, nature landmarks and reserves;
- Republican road network, forest roads and trails;
- Hiking tracks (with longitudinal profiles) and trails;
- Accommodation - hotels, chalets, shelters;
- Tourist and cultural-historical objects;
- Information about Bulgarka Natural Park;
- Three-dimensional view of the Balkan Mountains from Mount. Triglav near Stanchov Khan village.

9. Transrodopi - tourist map



Type: tourist topographic map

Scale: 1:85000

Extent: 12/22cm (folded); 70/100 cm (wrapped)

Language: single editions in English and Bulgarian language

Description: Tourist map of Rhodopes

Content:

- Coverage: from Trigrad - Devin (West) to Ivaylovgrad - Mezek (East);
- Prohibited areas, nature landmarks and reserves;
- Republican road network, forest roads and trails;
- Relief - shades, horizontals, peaks with elevations;
- Bicycle routes;
- Accommodation - hotels, chalets, shelters;
- Tourist and cultural-historical objects;
- Description of bicycle route of Transrodopi – transition stages - length, difficulty, information.



INTERNATIONAL MAP YEAR 2015–2016

INTERNATIONAL CARTOGRAPHIC ASSOCIATION